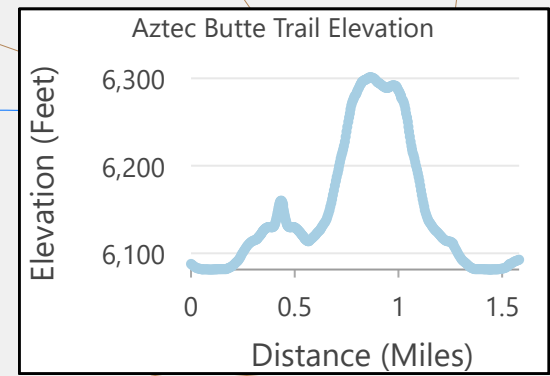
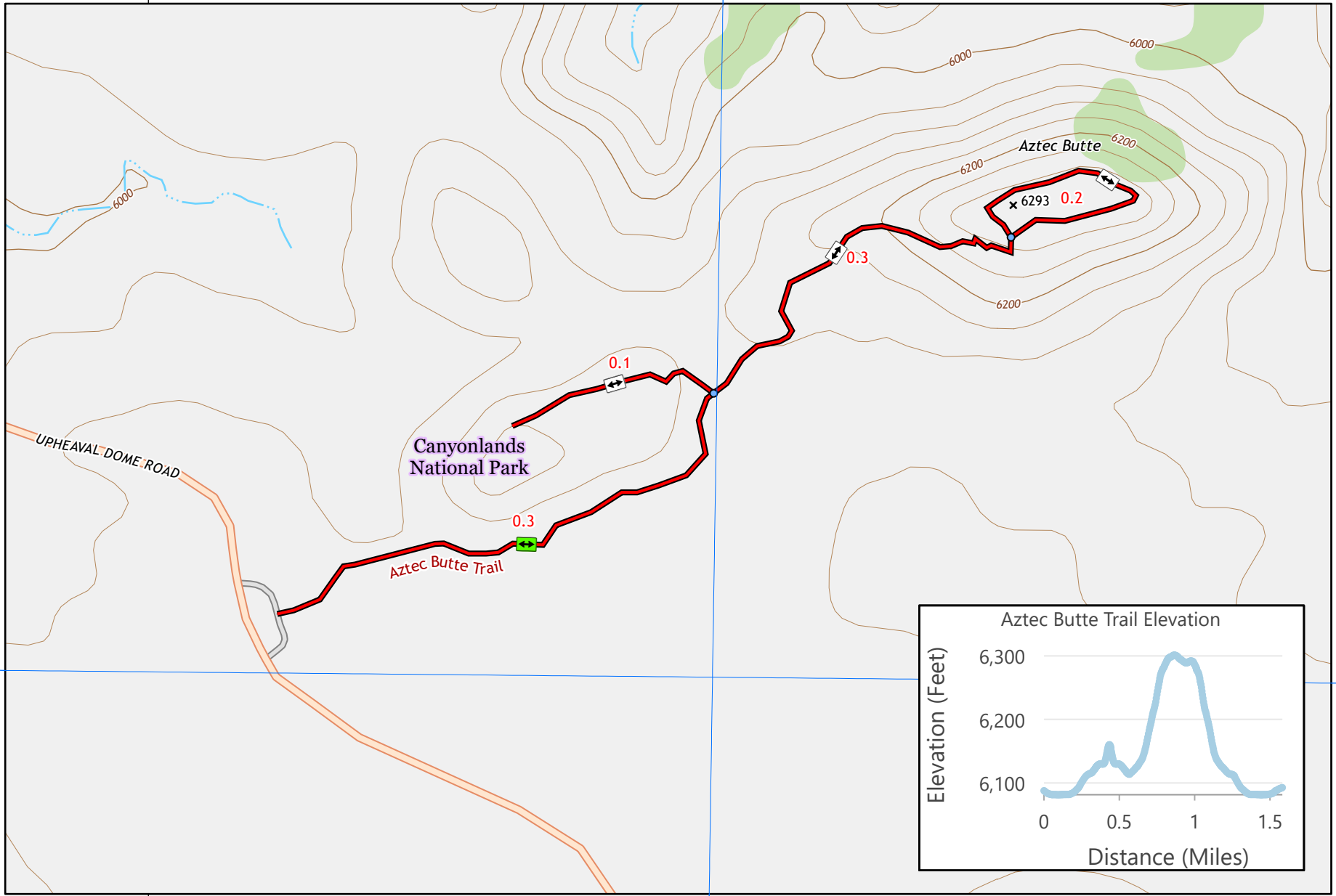


109°53'W

59°8000



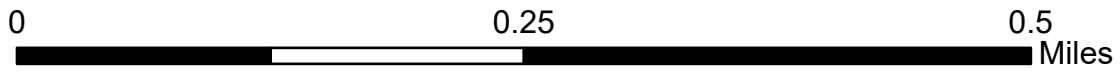
4250000

4250000

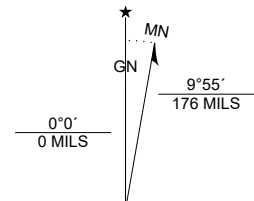
109°53'W

59°8000

# KTNPBlog Canyonlands: Aztec Butte Trail (1.6 miles)



GCS WGS 1984  
 Scale 1:6,000  
 Contour Interval 40 Feet  
 Cumulative Elevation ±283 feet



Initial styling and data of this Map Document was provided by the US Geological Survey and National Park Service. The edited content in this document are neither done by nor endorsed by the USGS or NPS. Obtain permission before entering private lands. The map maker is not responsible for any issues, use this map at your own risk.

Map Last Updated:  
**August 2022**

UTM GRID AND 2022 MAGNETIC NORTH  
 DECLINATION AT CENTER OF SHEET