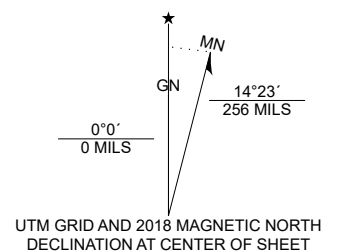
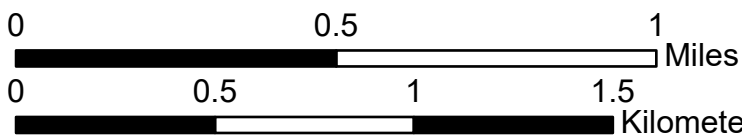


KTNBlog Redwood: Lyons Ranch Trail (4.5 miles)

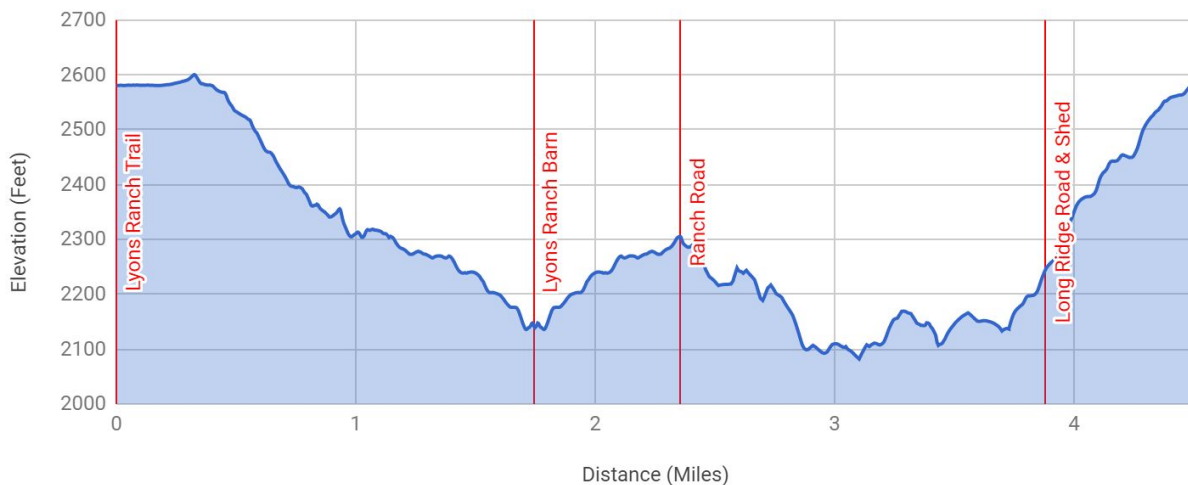
GCS WGS 1984 Scale 1:19,000 Contour Interval 20 feet



Initial styling and data of this Map Document was provided by the US Geological Survey and National Park Service. The edited content in this document are neither done by nor endorsed by the USGS or NPS. Obtain permission before entering private lands. The map maker is not responsible for any issues, use this map at your own risk. **Map Last Updated: Feb 2019**

Lyons Ranch Trail

4.5 miles reverse-lollipop loop



Type: Reverse Lollipop Loop

Total Distance: 4.5 miles (7.2 km) round trip

Cumulative Elevation Gain/Loss: 880 feet (268 m)

Time: 2.5 hours hiking which includes photography breaks

Trail Markings: None besides a few simple wooden signs that said "TRAIL" with an arrow, but it's easy to follow

Difficulty: Easy

Crowds: None

Water: None

Note: Watch out for logging trucks on Bald Hills Road!

Directions to Parking: 41.1474986, -123.8941362

Trail Directions

- **Mile 0.0** - Head straight, past the gate onto the road/trail ahead onto Lyons Ranch Trail.
- **Mile 1.7** - You've arrived at the "Home Place." A barn and two bunkhouses remain. Explore, then head back the way you came.
- **Mile 2.3** - The trail forks here. To the left is Lyons Ranch Trail, where you came from. Take the right fork towards Ranch Road.
- **Mile 3.7** - At the intersection of Ranch Road and Long View Road is Long View Sheep Shed. Go left onto Long View Road; Ranch Road continues to the right.
- **Mile 4.1** - There is a faint road to the right here called High Prairie Road, but continue straight on Long View Road.
- **Mile 4.5** - You've arrived back at the parking lot.