
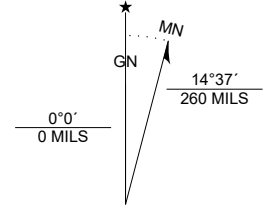


**KTNBlog** Crater Lake: Watchman Peak Trail (1.7 miles)



GCS WGS 1984  
 Scale 1:7,000  
 Contour Interval 20 Feet  
 Cumulative Elevation ±405 feet



Initial styling and data of this Map Document was provided by the US Geological Survey and National Park Service. The edited content in this document are neither done by nor endorsed by the USGS or NPS. Obtain permission before entering private lands. The map maker is not responsible for any issues, use this map at your own risk. **Map Last Updated: June 2020** UTM GRID AND 2018 MAGNETIC NORTH DECLINATION AT CENTER OF SHEET

**Dates:** Sunday, July 30, 2017

**Type:** Out and back dayhike

**Total Distance:** 1.7 miles (2.7 km) round trip

**Cumulative Elevation Gain/Loss:** 405 feet (123 m)

**Time:** 1.5 hours hiking, not including the time we spent on top of Watchman Peak

**Trail Markings:** None

**Difficulty:** Easy

**Crowds:** Only a few groups late in the afternoon

**Water:** Views of Crater Lake

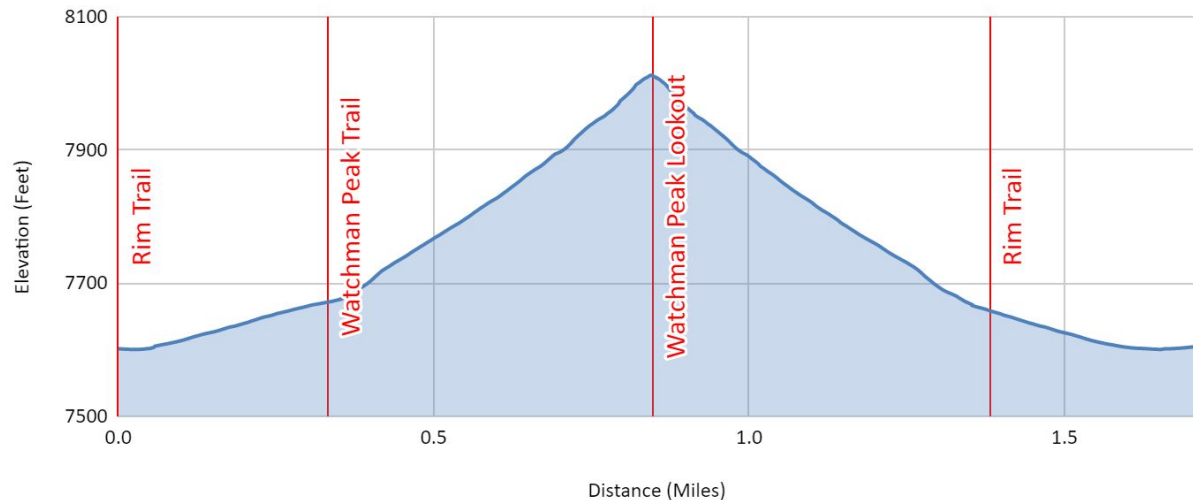
**Highlights:** Views, history, wildflowers

**Directions to Watchman Overlook**

**Trailhead:** 42.9464707,-122.1700579

## Watchman Peak Trail Elevation (1.7 miles)

Calculated from 1/3 arc seconds DEM



### Trail Directions

- **Mile 0.0** - From Watchman Overlook parking lot, head south on Rim Trail.
- **0.3** - Turn left onto Watchman Peak Trail.
- **0.85** - Arrive at Watchman Peak Lookout. There are educational signs and a viewing platform next to the lookout. When ready, head back down on Watchman Peak Trail.
- **1.4** - Turn right onto Rim Trail
- **1.7** - Arrived back at the parking lot.